

**GPS Map Camera**



**Sahibzada Ajit Singh Nagar, चंडीगढ़, India**

**LIBRARY, GOVERNMENT COLLEGE, 56A, Sector 56,**

**Chandigarh, चंडीगढ़ 160055, India**

**Lat 30.738308°**

**Long 76.712192°**

**23/01/23 12:15 PM GMT +05:30**





**GPS Map Camera**


**Sahibzada Ajit Singh Nagar, Punjab, India**

56A, 56A, Sector 56, Sahibzada Ajit Singh Nagar,  
Punjab 160055, India

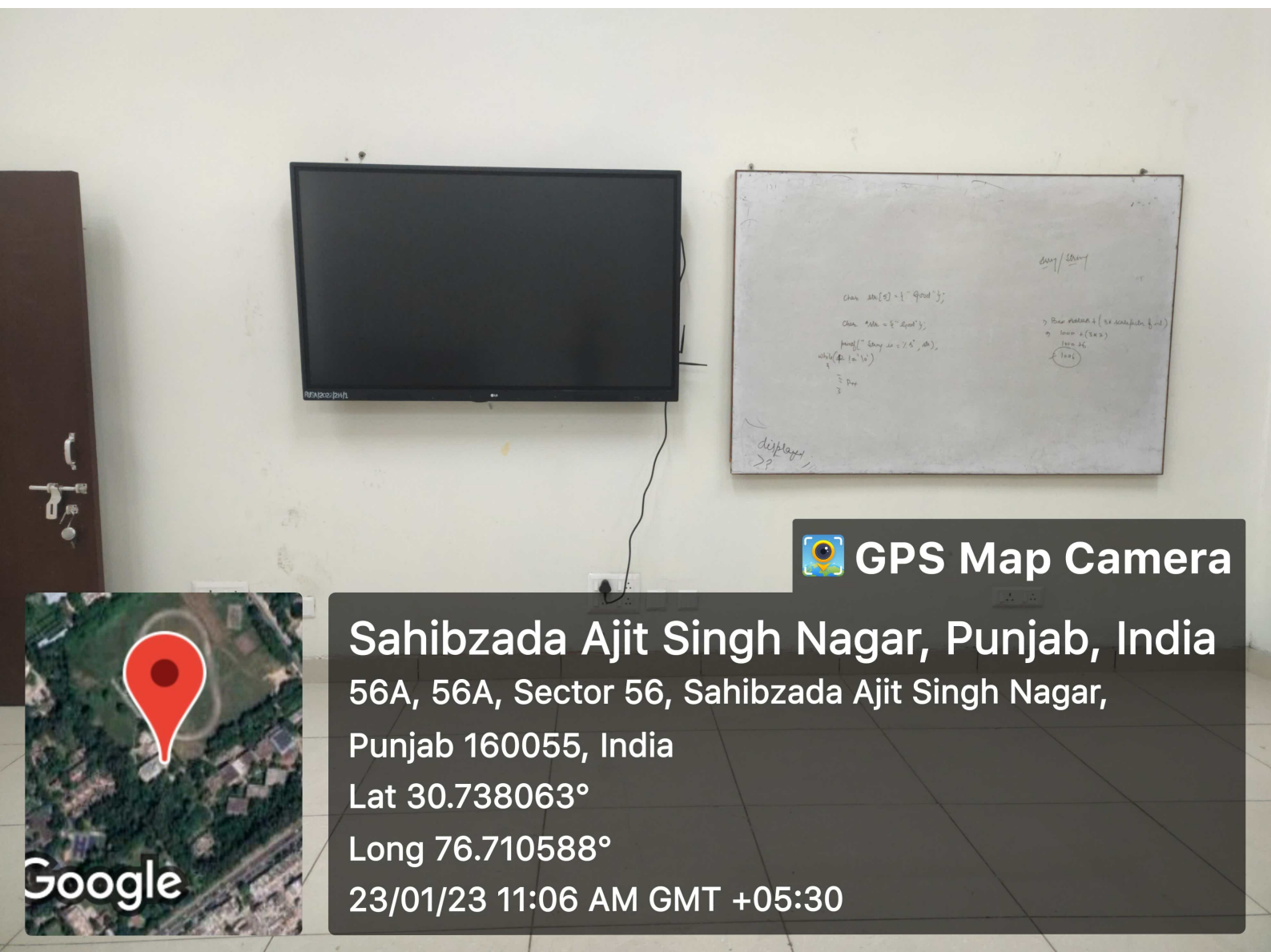
Lat 30.73811°

Long 76.710579°

23/01/23 11:07 AM GMT +05:30



Google



**GPS Map Camera**


**Sahibzada Ajit Singh Nagar, Punjab, India**

**56A, 56A, Sector 56, Sahibzada Ajit Singh Nagar,  
Punjab 160055, India**

**Lat 30.738063°**

**Long 76.710588°**

**23/01/23 11:06 AM GMT +05:30**







Date  
17-1-23

1	2	3	4
171176	171186	171196	171206
1177	1187	1197	1207
1178	1188	1198	1208
1179	1189	1199	1209
1180	1190	171200	12010
171181	171191	1201	12011
1182	1192	1202	1212
1183	1193	1203	1213
1184	1194	1204	1214
1185	1195	1205	1215
			1216



**GPS Map Camera**

**Sahibzada Ajit Singh Nagar, चंडीगढ़, India**


**EXAMINATION ROOM & STAFF ROOM, GOVERNMENT**

**COLLEGE, 56A, Sector 56, Chandigarh, चंडीगढ़ 160055, India**

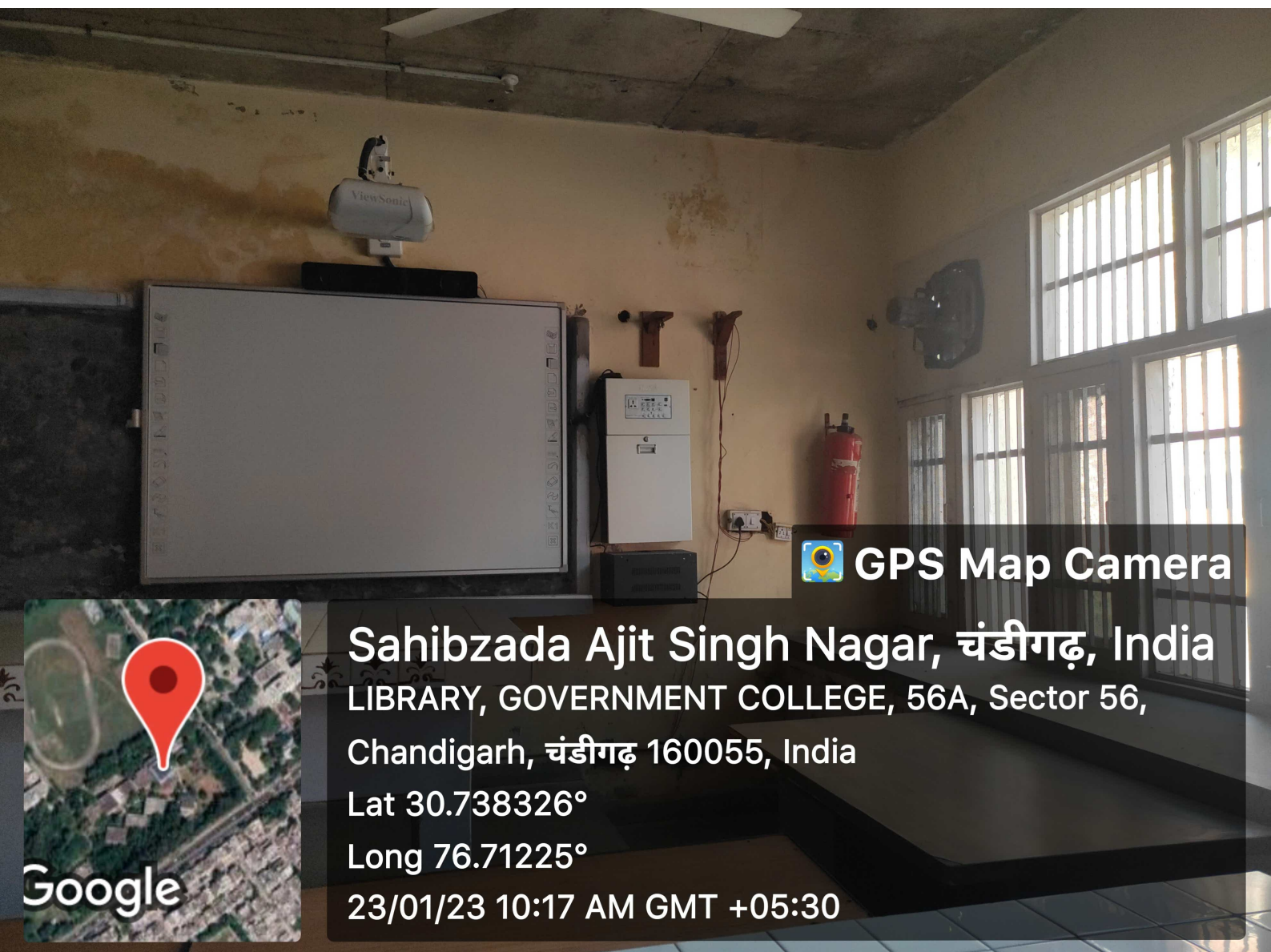
**Lat 30.737859°**

**Long 76.711391°**

**23/01/23 10:31 AM GMT +05:30**







**GPS Map Camera**

**Sahibzada Ajit Singh Nagar, चंडीगढ़, India**


**LIBRARY, GOVERNMENT COLLEGE, 56A, Sector 56,**

**Chandigarh, चंडीगढ़ 160055, India**

**Lat 30.738326°**

**Long 76.71225°**

**23/01/23 10:17 AM GMT +05:30**









**GPS Map Camera**

**Sahibzada Ajit Singh Nagar, चंडीगढ़, India**


**EXAMINATION ROOM & STAFF ROOM, GOVERNMENT**

**COLLEGE, 56A, Sector 56, Chandigarh, चंडीगढ़ 160055, India**

**Lat 30.737941°**

**Long 76.711512°**

**21/01/23 01:38 PM GMT +05:30**



**Google**



201-202,	2	3	4	Gupta Dynasty
153255	183274	183445	183517	
70	91	59	1	SRI Gupta (240-280 AD)
74	96	60	20	
90	106	79	22	
300	11	84	24	Ghosh/Ghosh Gupta (280-319 AD)
11	14	85	26	
25	30	87	27	
48	31	91	40	Chandragupta I (320-335 AD)
52	41	501	51	
63		03	54	Samudragupta (335-375 AD)
9 मारे				
				and Gupta II (375-414 AD)



**GPS Map Camera**

**Sahibzada Ajit Singh Nagar, चंडीगढ़, India**


**EXAMINATION ROOM & STAFF ROOM, GOVERNMENT**

**COLLEGE, 56A, Sector 56, Chandigarh, चंडीगढ़ 160055, India**

**Lat 30.737903°**

**Long 76.711396°**

**21/01/23 01:35 PM GMT +05:30**





**GPS Map Camera**

**Sahibzada Ajit Singh Nagar, चंडीगढ़, India**


**EXAMINATION ROOM & STAFF ROOM, GOVERNMENT**

**COLLEGE, 56A, Sector 56, Chandigarh, चंडीगढ़ 160055, India**

**Lat 30.737553°**

**Long 76.711732°**

**21/01/23 01:31 PM GMT +05:30**







**GPS Map Camera**

**Sahibzada Ajit Singh Nagar, चंडीगढ़, India**


**EXAMINATION ROOM & STAFF ROOM, GOVERNMENT**

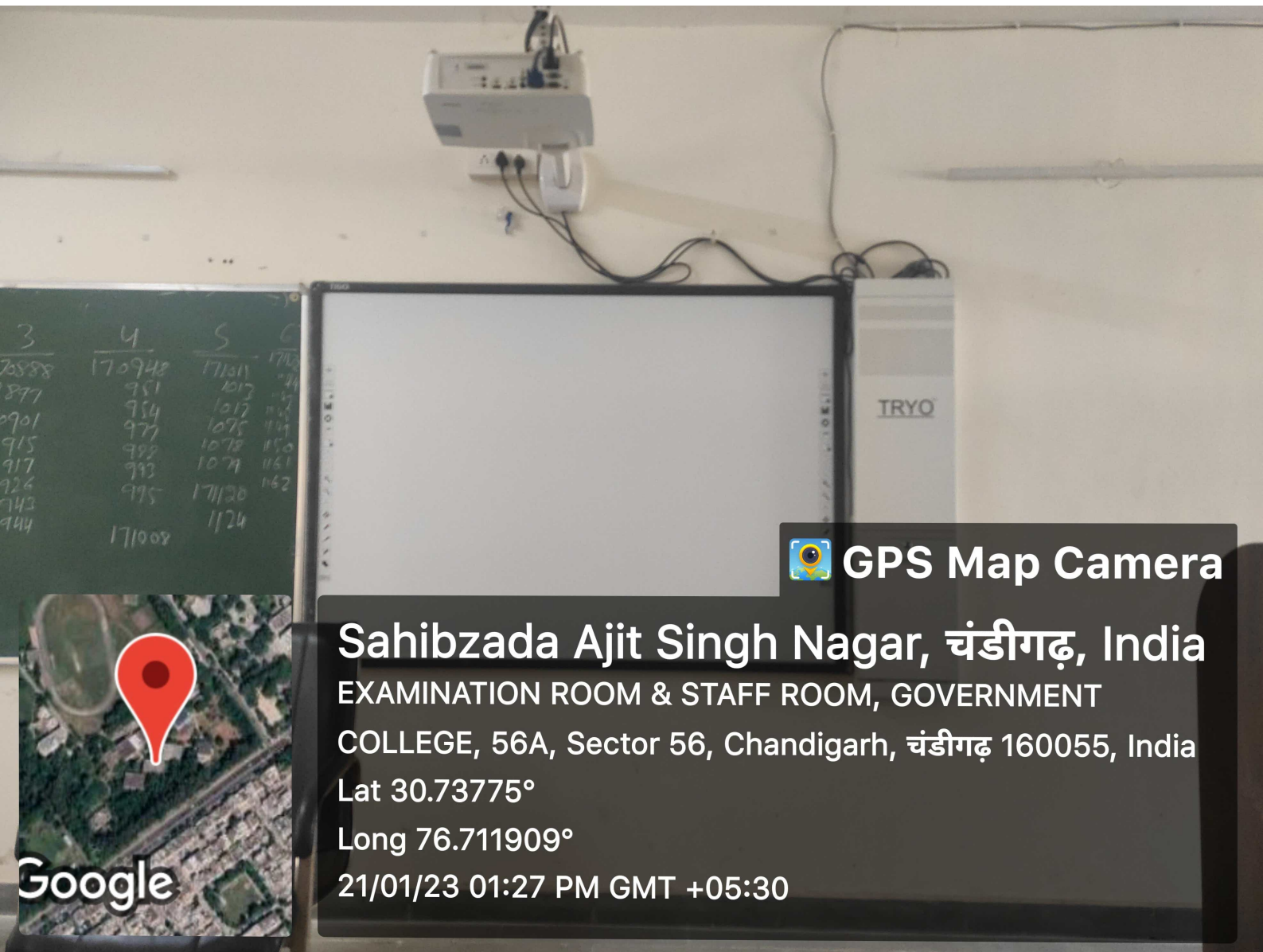
**COLLEGE, 56A, Sector 56, Chandigarh, चंडीगढ़ 160055, India**

**Lat 30.737552°**

**Long 76.711677°**

**21/01/23 01:31 PM GMT +05:30**







**GPS Map Camera**

**Sahibzada Ajit Singh Nagar, चंडीगढ़, India**


**EXAMINATION ROOM & STAFF ROOM, GOVERNMENT**

**COLLEGE, 56A, Sector 56, Chandigarh, चंडीगढ़ 160055, India**

**Lat 30.737919°**

**Long 76.711444°**

**21/01/23 01:25 PM GMT +05:30**





1885-1905 → Moderates

Indian Council Act of 1892.

1885 → Indian National Congress

1st election process.

Indirect

1905 → Moderates

1906  
Calcutta  
Booth  
Niradhi

Radicals

Congress

Moderates

1905 → Banaras

Niradhi Gokhale  
(President)



GPS Map Camera

Sahibzada Ajit Singh Nagar, चंडीगढ़, India

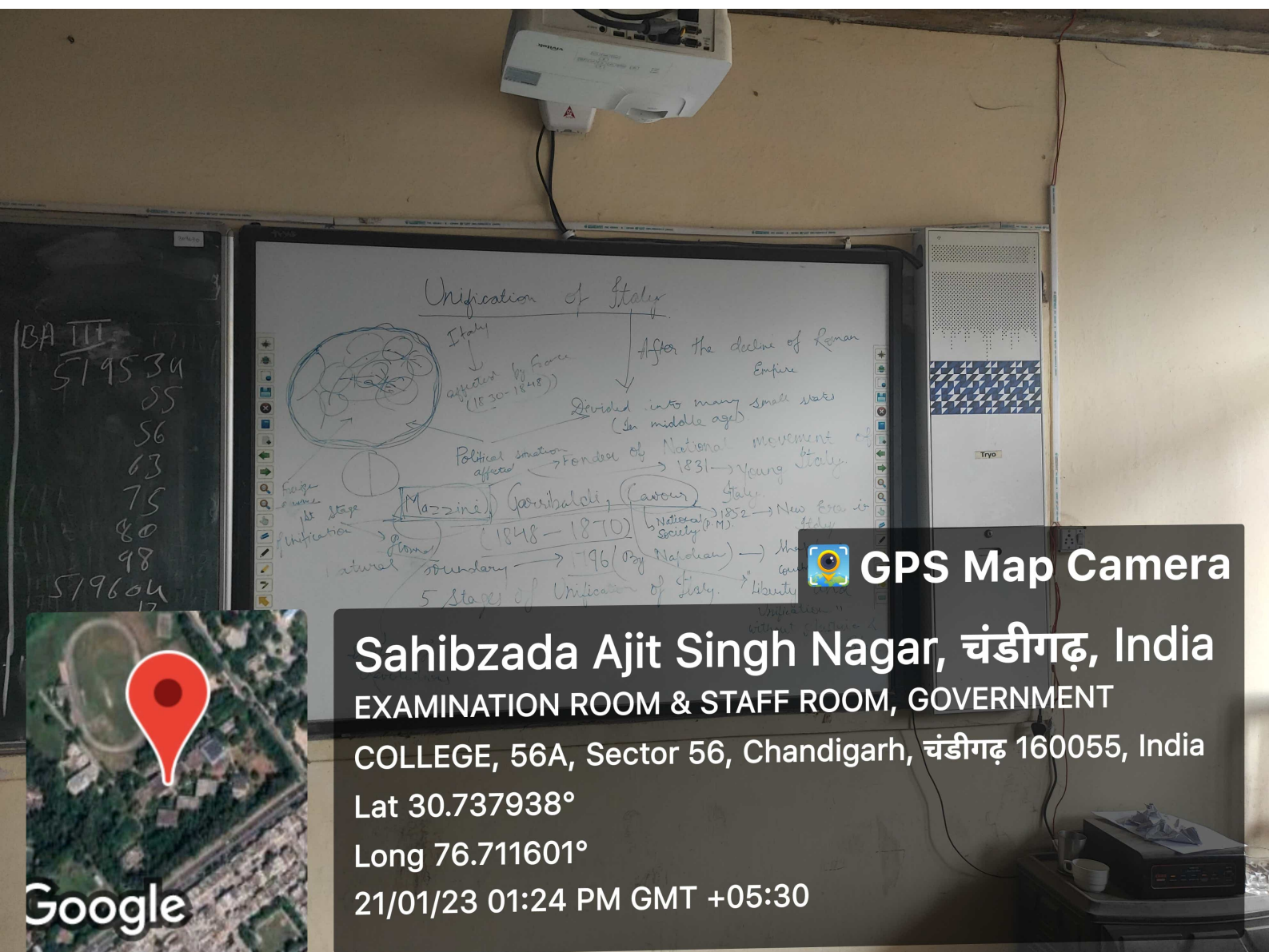
EXAMINATION ROOM & STAFF ROOM, GOVERNMENT COLLEGE, 56A, Sector 56,

Chandigarh, चंडीगढ़ 160055, India

Lat 30.738136°

Long 76.711783°

21/01/23 01:22 PM GMT +05:30



GPS Map Camera

Sahibzada Ajit Singh Nagar, चंडीगढ़, India

EXAMINATION ROOM & STAFF ROOM, GOVERNMENT

COLLEGE, 56A, Sector 56, Chandigarh, चंडीगढ़ 160055, India

Lat 30.737938°

Long 76.711601°

21/01/23 01:24 PM GMT +05:30